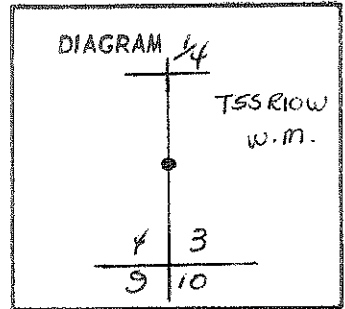


CERTIFIED RECORD OF LAND CORNER MONUMENTATION

History of original corner establishment: *NONE*

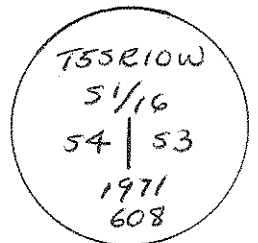


Description of corner evidence found: *NONE*

Description of monument and accessories established to perpetuate the original location of this corner

Set 2" x 30" galvanized iron pipe flared at bottom and a brass cap riveted on top, extending 4" above the ground.

stamped Disk →



Set steel posts with Forest Service signs 5.0ft East and 4.0ft South

New Bearing trees as follows:

25" Fir scribed "5 1/16 54 BT" S53°W 5.74ft.

20" Fir scribed "5 1/16 53 BT" S63°E 13.18ft.

Placed U.S.F.S. Bearing tree signs on each tree breast high facing monument.

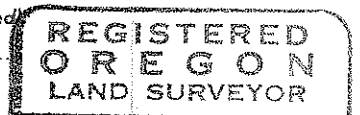
Office of COUNTY SURVEYOR County of TILLAMOOK

State of OREGON, I hereby certify that the within instrument was filed in this office

for record on the 10 day of JUNE, 1971, at 9 o'clock A.m., (signed)

[Signature]
(COUNTY OFFICIAL)

by CS (DEPUTY)



[Signature]
JULY 12, 1963
AUGUST C. GIERING
608

BOOK 5

CLARK & GROFF ENGINEERS, INC.
3276 COMMERCIAL STREET S.E.
SALEM, OREGON

Form R6-7100-57 (9/66)

BOOK 5

161